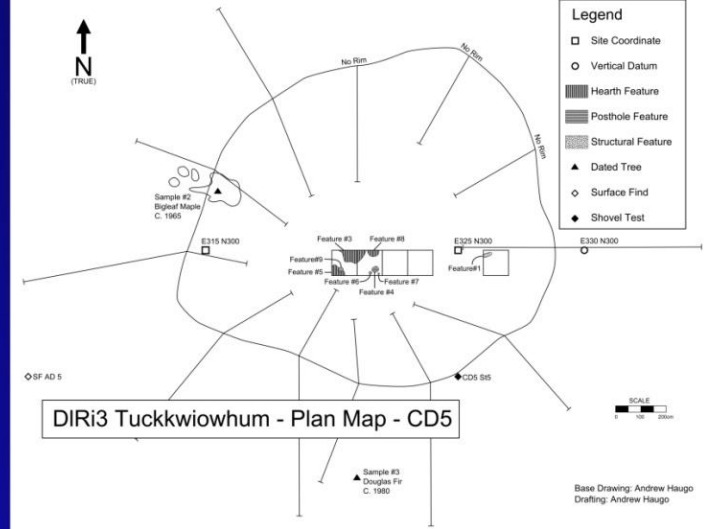
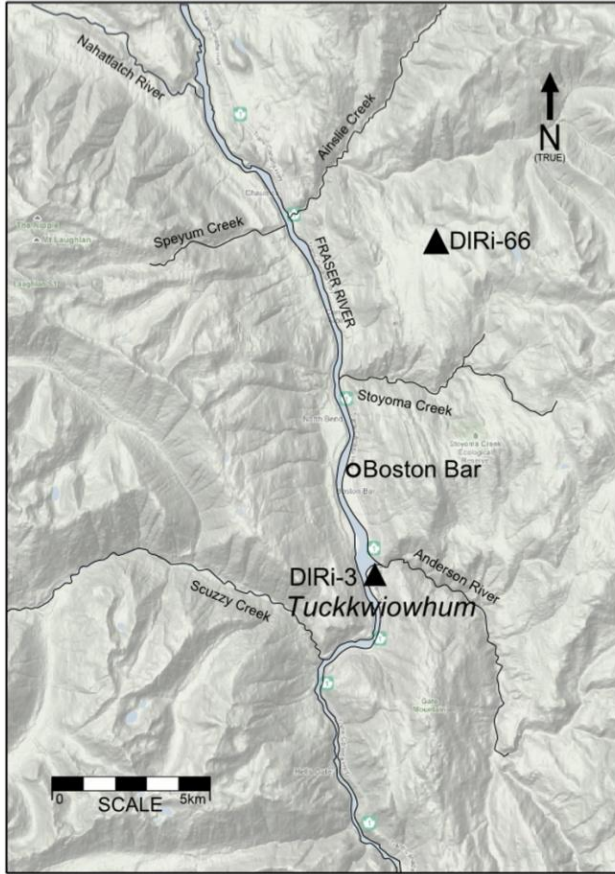


KWANTLEN APPLIED ARCHAEOLOGY FIELD SCHOOL BOSTON BAR 2011

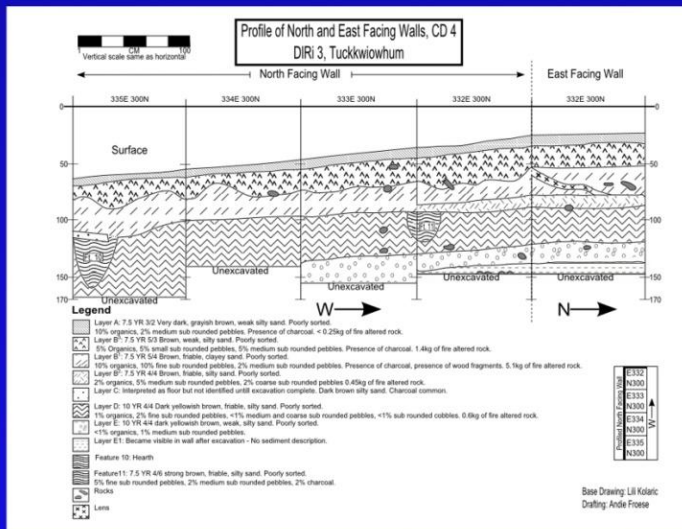


Vertical site map of the Tuckkwiowhum excavations. There were five cultural depressions at this site, and two were excavated.

Fieldwork took place at two sites: The village site of Tuckkwiowhum at DIRi-3, and a high elevation cedar harvest site in the South Ainslie.



The excavations at DIRi-3 suggest that the last occupation of this site occurred between the 1850 and 1890.



Stratigraphy, including hearth features in cultural depression 4.

